







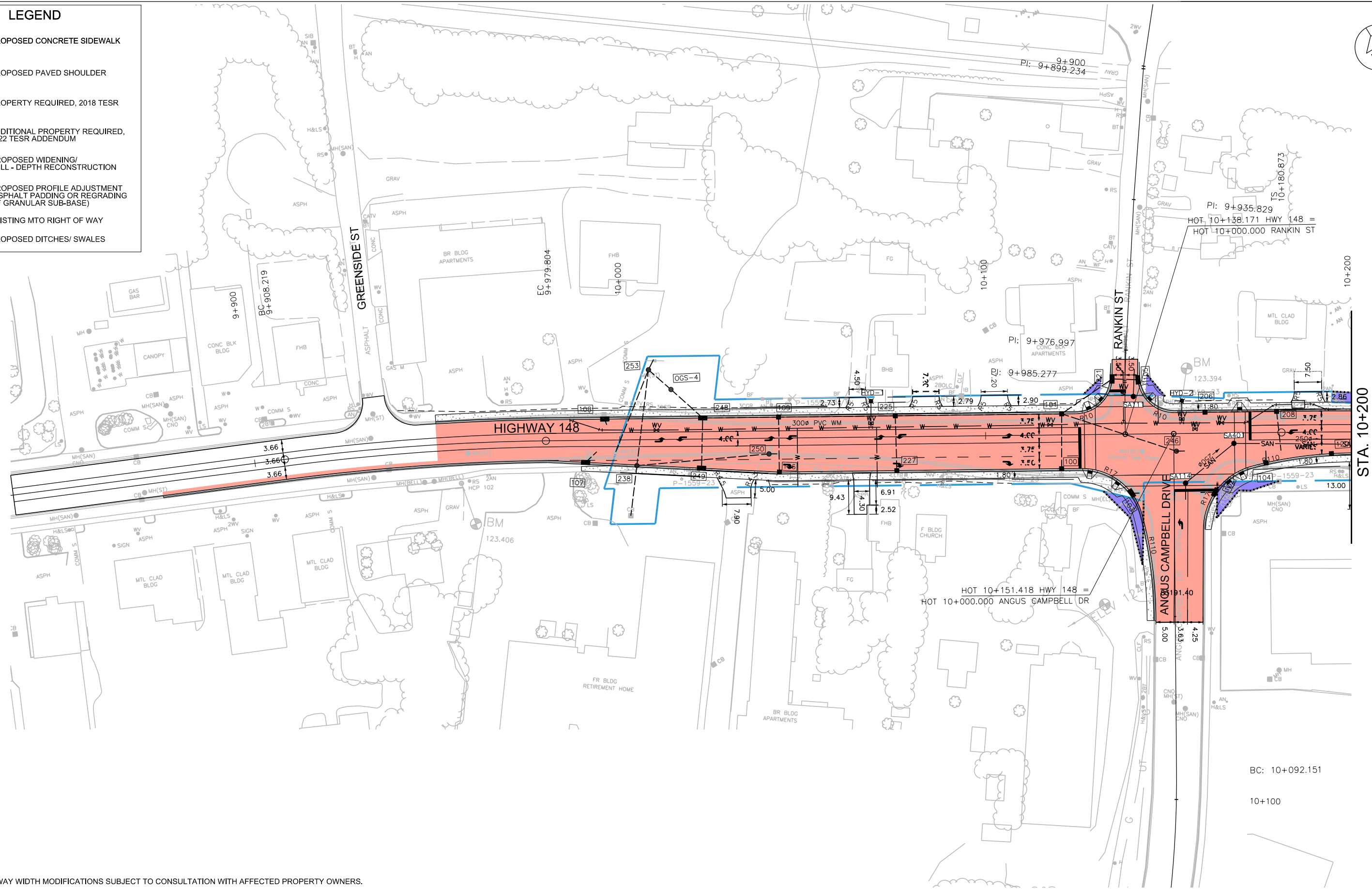
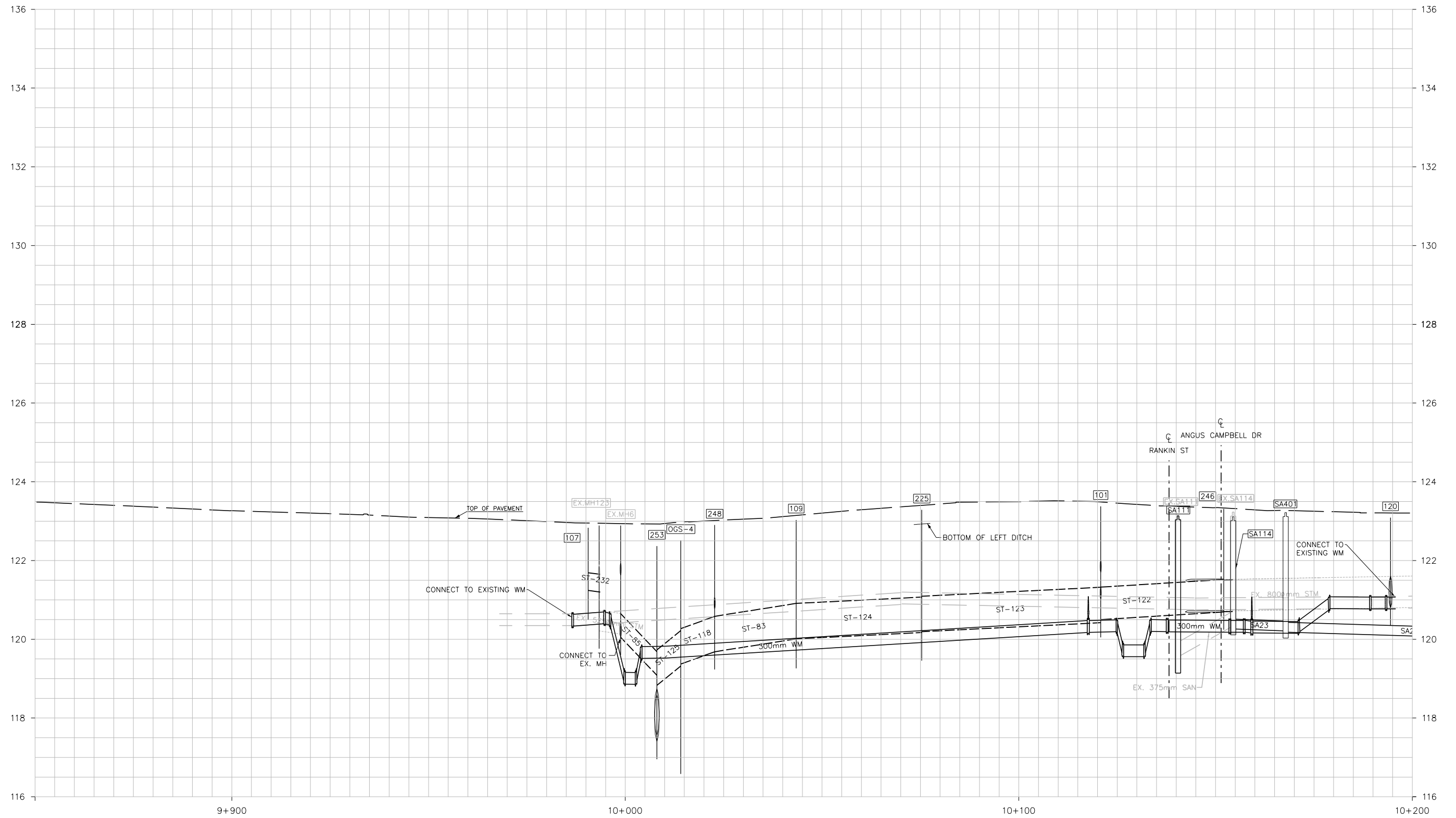


LEGEND









-  PROPOSED CONCRETE SIDEWALK
-  PROPOSED PAVED SHOULDER
-  PROPERTY REQUIRED, 2018 TESR
-  ADDITIONAL PROPERTY REQUIRED, 2022 TESR ADDENDUM
-  PROPOSED WIDENING/
FULL-DEPTH RECONSTRUCTION
-  PROPOSED PROFILE ADJUSTMENT
(ASPHALT PADDING OR REGRADING
OF GRANULAR SUB-BASE)
-  EXISTING MTO RIGHT OF WAY
-  PROPOSED DITCHES/ SWALES



NOTE: DRIVEWAY WIDTH MODIFICATIONS SUBJECT TO CONSULTATION WITH AFFECTED PROPERTY OWNERS.




LEGEND

-  PROPOSED CONCRETE SIDEWALK
-  PROPOSED PAVED SHOULDER
-  PROPERTY REQUIRED, 2018 TESR
-  ADDITIONAL PROPERTY REQUIRED, 2022 TESR ADDENDUM
-  PROPOSED WIDENING/
FULL - DEPTH RECONSTRUCTION
-  PROPOSED PROFILE ADJUSTMENT
(ASPHALT PADDING OR REGRADING
OF GRANULAR SUB-BASE)
-  EXISTING MTO RIGHT OF WAY
-  PROPOSED DITCHES/ SWALES



NOTE: DRIVEWAY WIDTH MODIFICATIONS SUBJECT TO CONSULTATION WITH AFFECTED PROPERTY OWNERS.

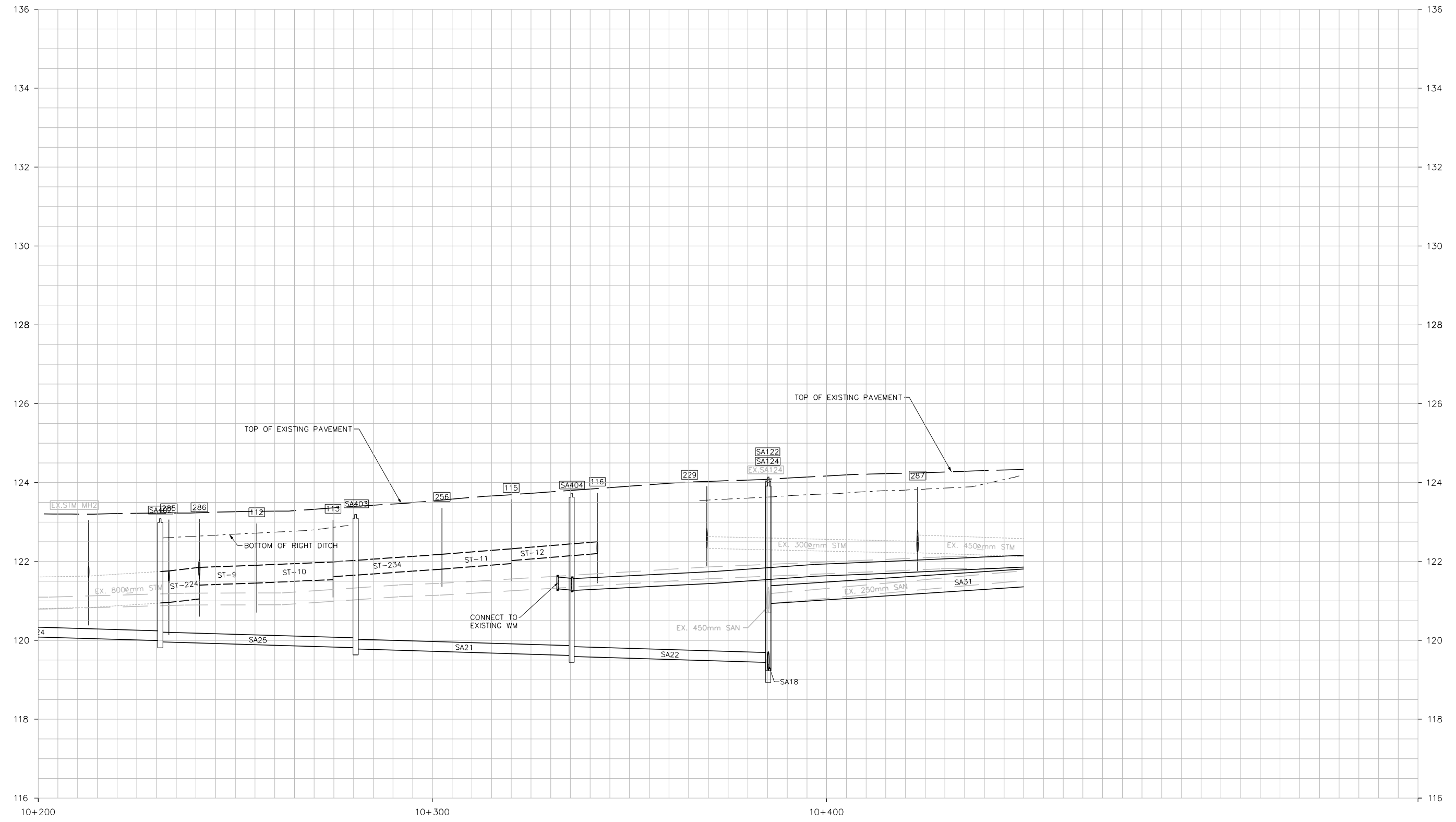


GWP 214-00-00
HIGHWAY 148
 DETAIL DESIGN AND CLASS EA STUDY
 PEMBROKE TO GREENWOOD ROAD









RECOMMENDED PLAN
 STA. 10+200 TO STA. 10+450

SHEET

2

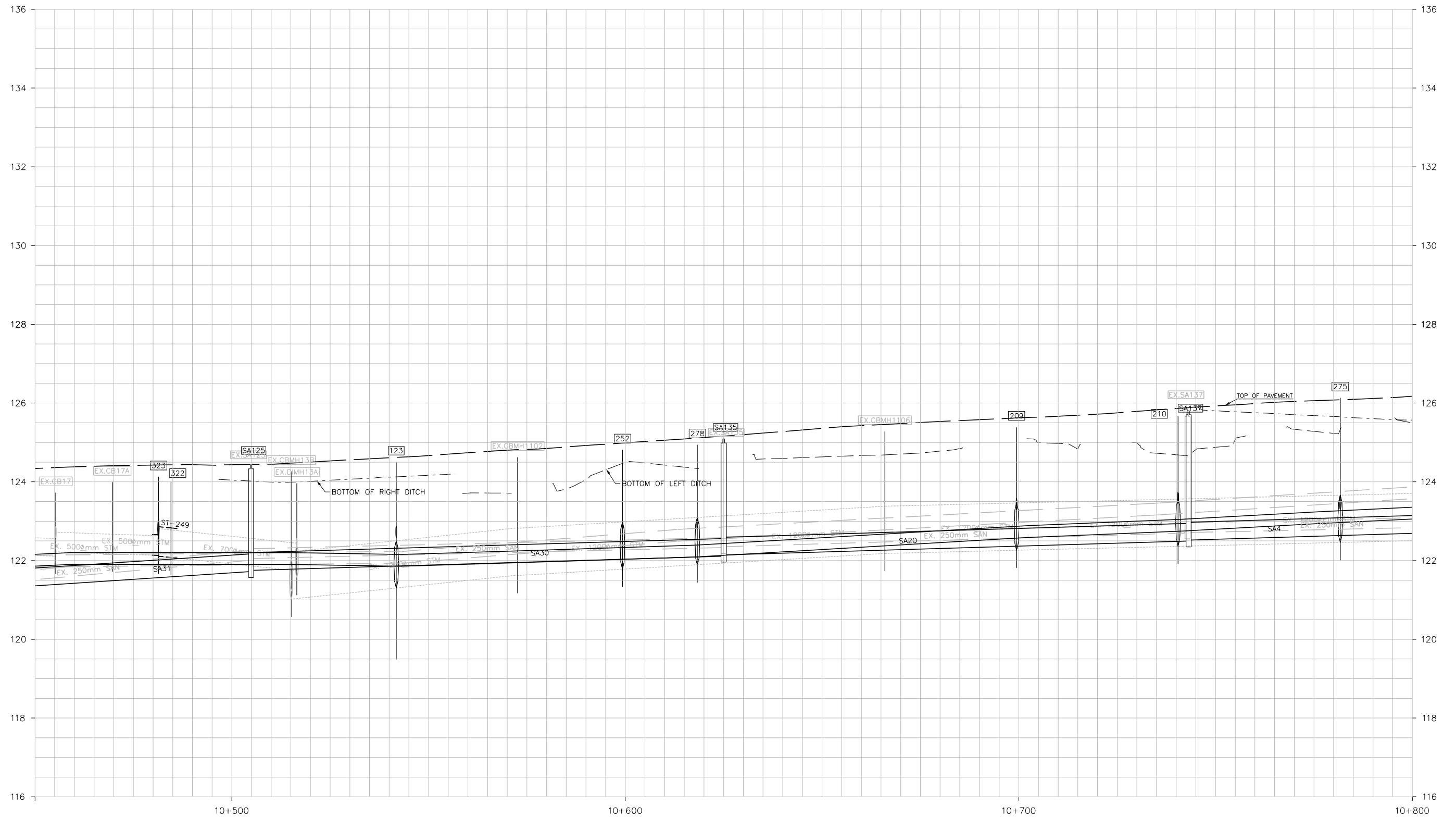


LEGEND

-  PROPOSED CONCRETE SIDEWALK
-  PROPOSED PAVED SHOULDER
-  PROPERTY REQUIRED, 2018 TESR
-  ADDITIONAL PROPERTY REQUIRED, 2022 TESR ADDENDUM
-  PROPOSED WIDENING/
FULL-DEPTH RECONSTRUCTION
-  PROPOSED PROFILE ADJUSTMENT
(ASPHALT PADDING OR REGRADING
OF GRANULAR SUB-BASE)
-  EXISTING MTO RIGHT OF WAY
-  PROPOSED DITCHES/ SWALES











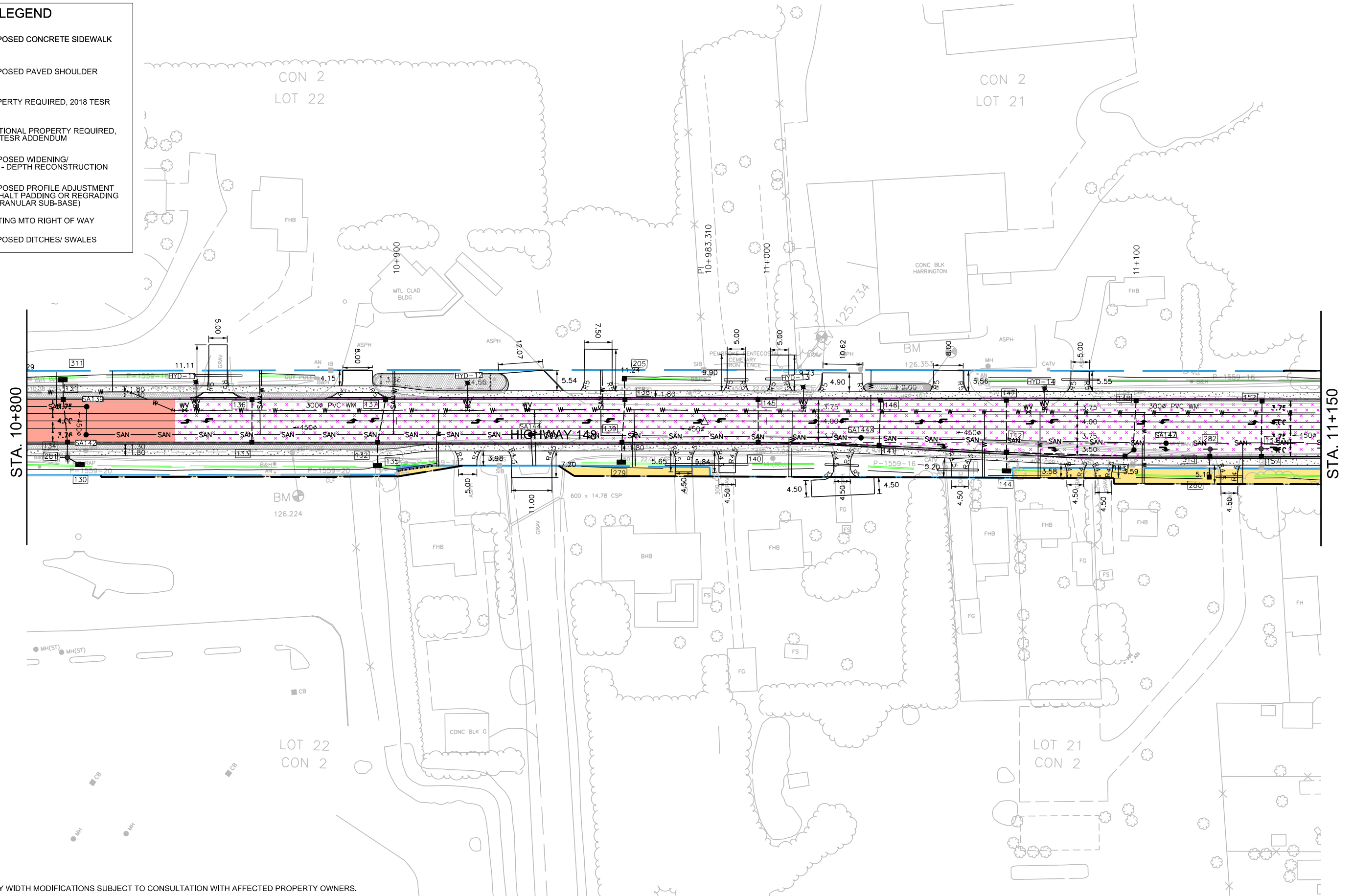
NOTE: DRIVEWAY WIDTH MODIFICATIONS SUBJECT TO CONSULTATION WITH AFFECTED PROPERTY OWNERS.





LEGEND

-  PROPOSED CONCRETE SIDEWALK
-  PROPOSED PAVED SHOULDER
-  PROPERTY REQUIRED, 2018 TESR
-  ADDITIONAL PROPERTY REQUIRED, 2022 TESR ADDENDUM
-  PROPOSED WIDENING/
FULL - DEPTH RECONSTRUCTION
-  PROPOSED PROFILE ADJUSTMENT
(ASPHALT PADDING OR REGRADING
OF GRANULAR SUB-BASE)
-  EXISTING MTO RIGHT OF WAY
-  PROPOSED DITCHES/ SWALES



NOTE: DRIVEWAY WIDTH MODIFICATIONS SUBJECT TO CONSULTATION WITH AFFECTED PROPERTY OWNERS.

SCALE:



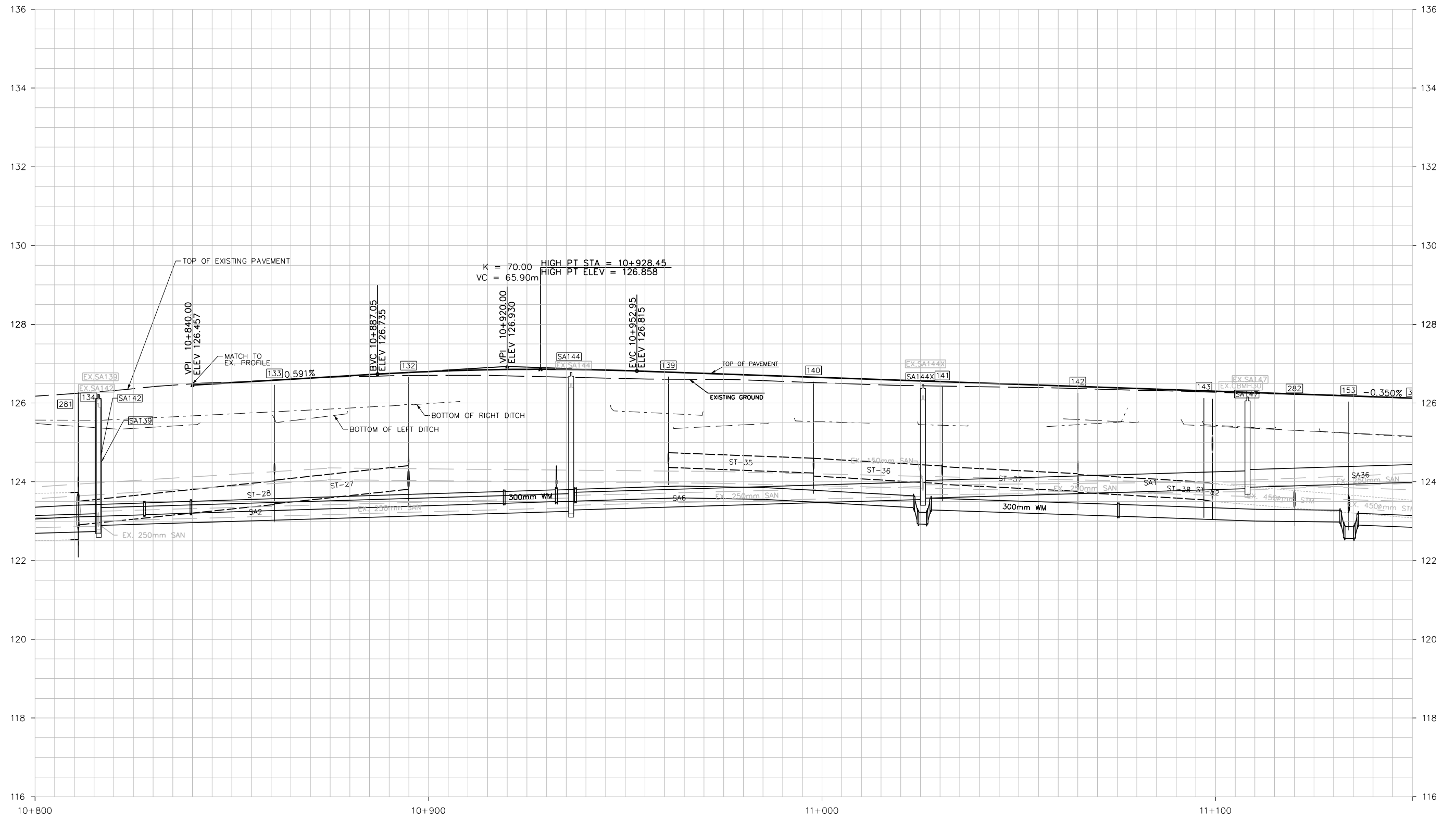
GWP 214-00-00
HIGHWAY 148
 DETAIL DESIGN AND CLASS EA STUDY
 PEMBROKE TO GREENWOOD ROAD

RECOMMENDED PLAN







STA. 10+800 TO STA. 11+150

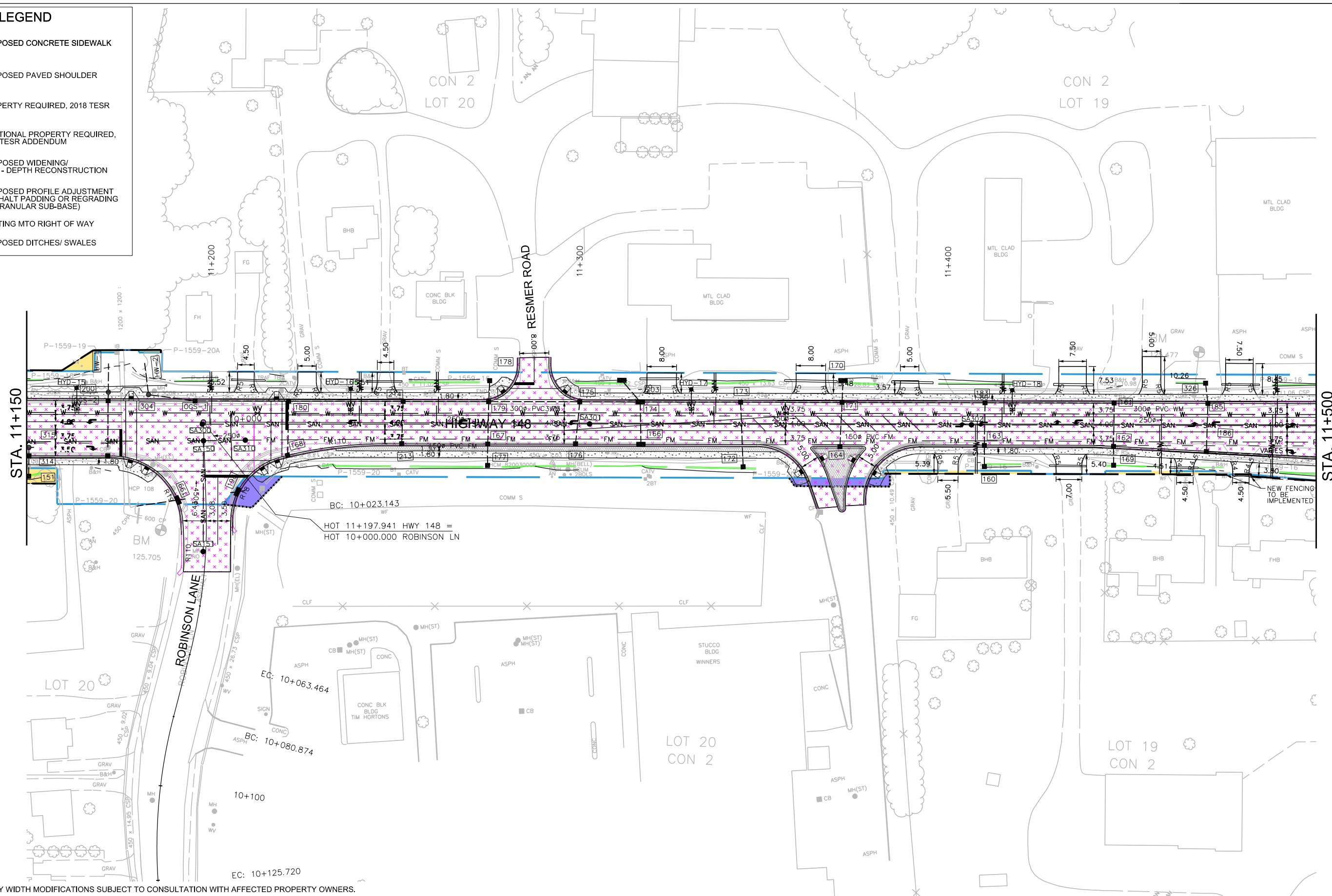
SHEET

4




LEGEND

-  PROPOSED CONCRETE SIDEWALK
-  PROPOSED PAVED SHOULDER
-  PROPERTY REQUIRED, 2018 TESR
-  ADDITIONAL PROPERTY REQUIRED, 2022 TESR ADDENDUM
-  PROPOSED WIDENING/
FULL-DEPTH RECONSTRUCTION
-  PROPOSED PROFILE ADJUSTMENT
(ASPHALT PADDING OR REGRADING
OF GRANULAR SUB-BASE)
-  EXISTING MTO RIGHT OF WAY
-  PROPOSED DITCHES/ SWALES



NOTE: DRIVEWAY WIDTH MODIFICATIONS SUBJECT TO CONSULTATION WITH AFFECTED PROPERTY OWNERS.

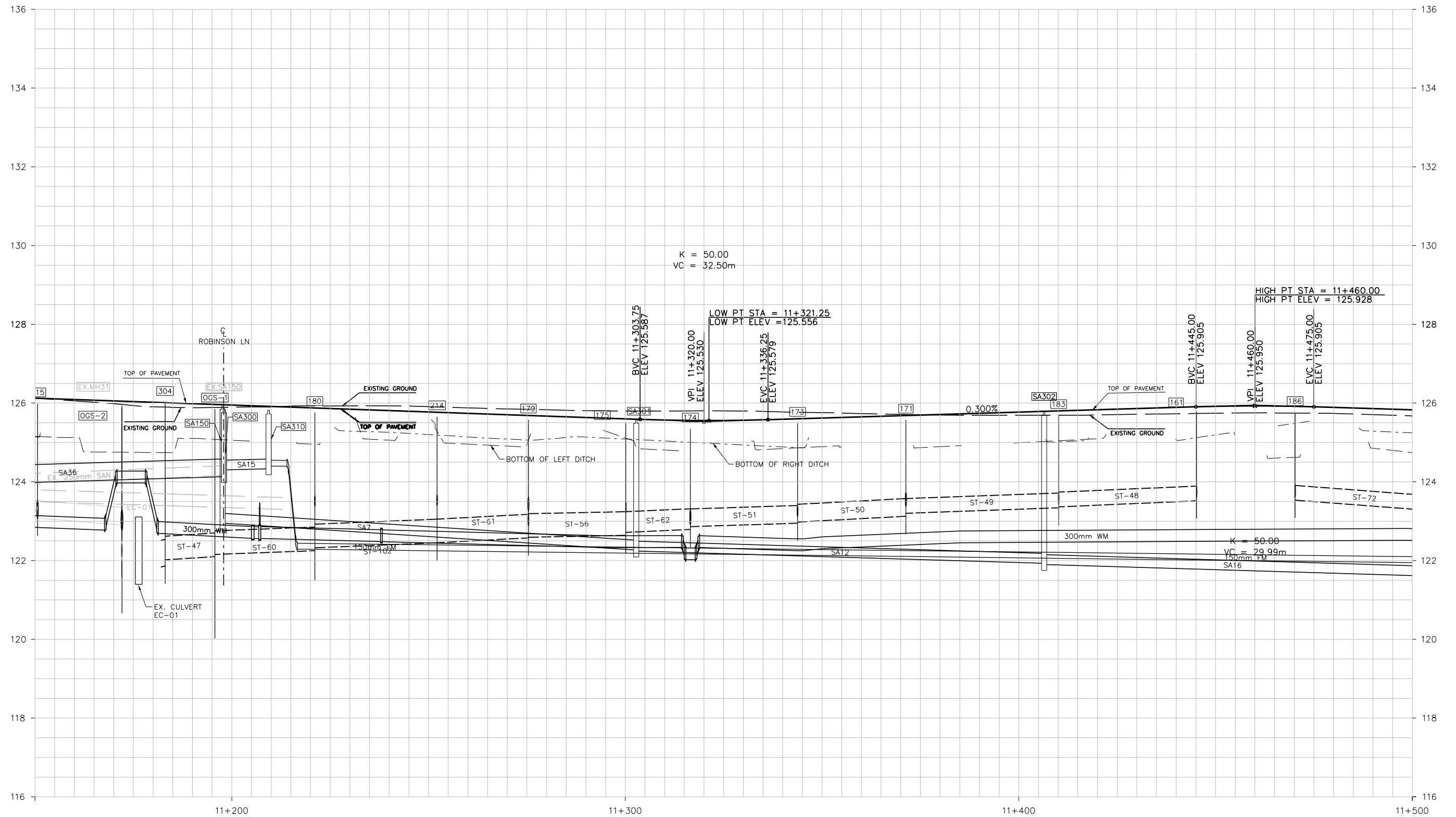


GWP 214-00-00
HIGHWAY 148
 DETAIL DESIGN AND CLASS EA STUDY
 PEMBROKE TO GREENWOOD ROAD









RECOMMENDED PLAN
 STA. 11+150 TO STA. 11+500

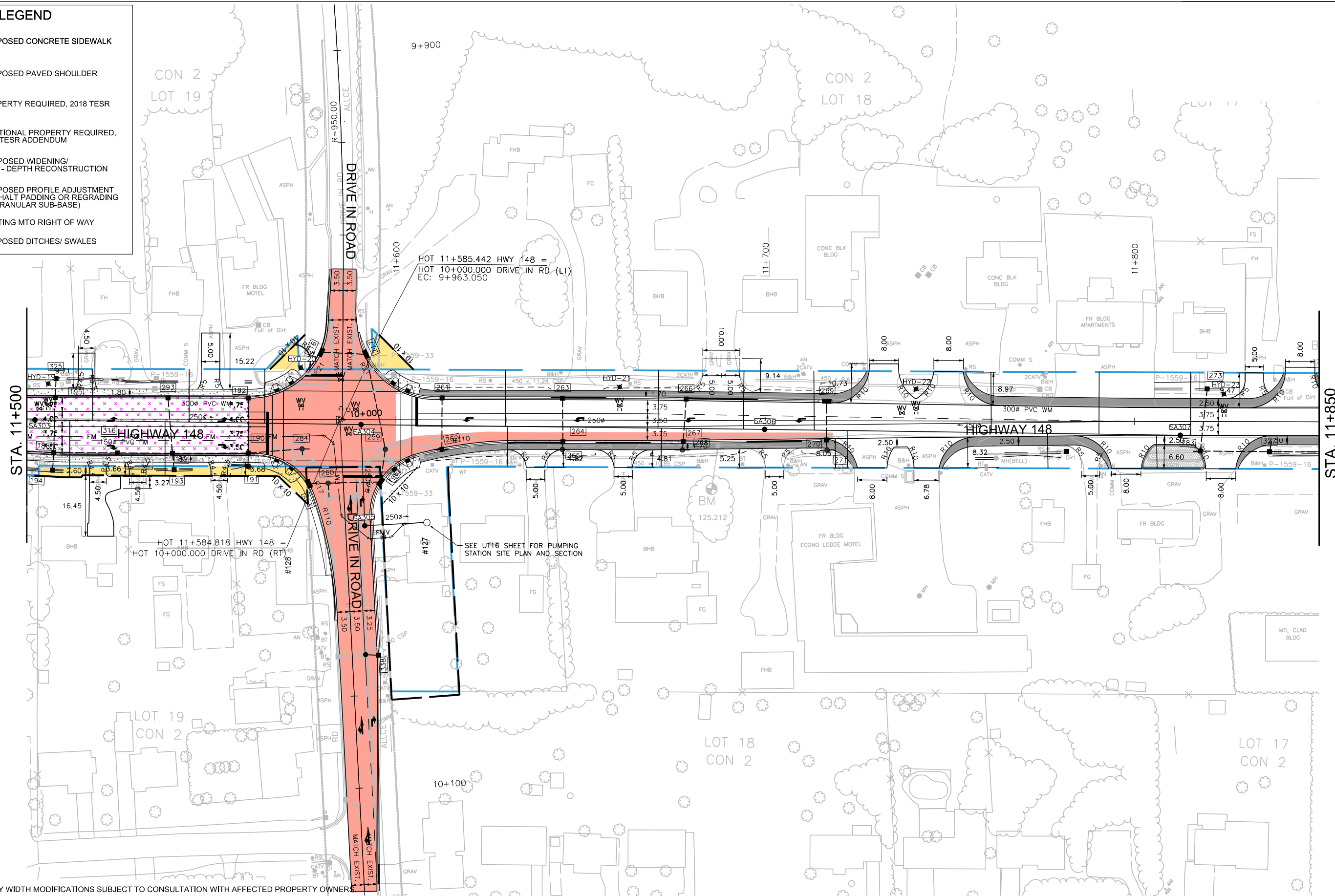
SHEET

5



LEGEND

-  PROPOSED CONCRETE SIDEWALK
-  PROPOSED PAVED SHOULDER
-  PROPERTY REQUIRED, 2018 TESR
-  ADDITIONAL PROPERTY REQUIRED, 2022 TESR ADDENDUM
-  PROPOSED WIDENING/
FULL-DEPTH RECONSTRUCTION
-  PROPOSED PROFILE ADJUSTMENT
(ASPHALT PADDING OR REGRADING
OF GRANULAR SUB-BASE)
-  EXISTING MTO RIGHT OF WAY
-  PROPOSED DITCHES/ SWALES



NOTE: DRIVEWAY WIDTH MODIFICATIONS SUBJECT TO CONSULTATION WITH AFFECTED PROPERTY OWNERS

SCALE:

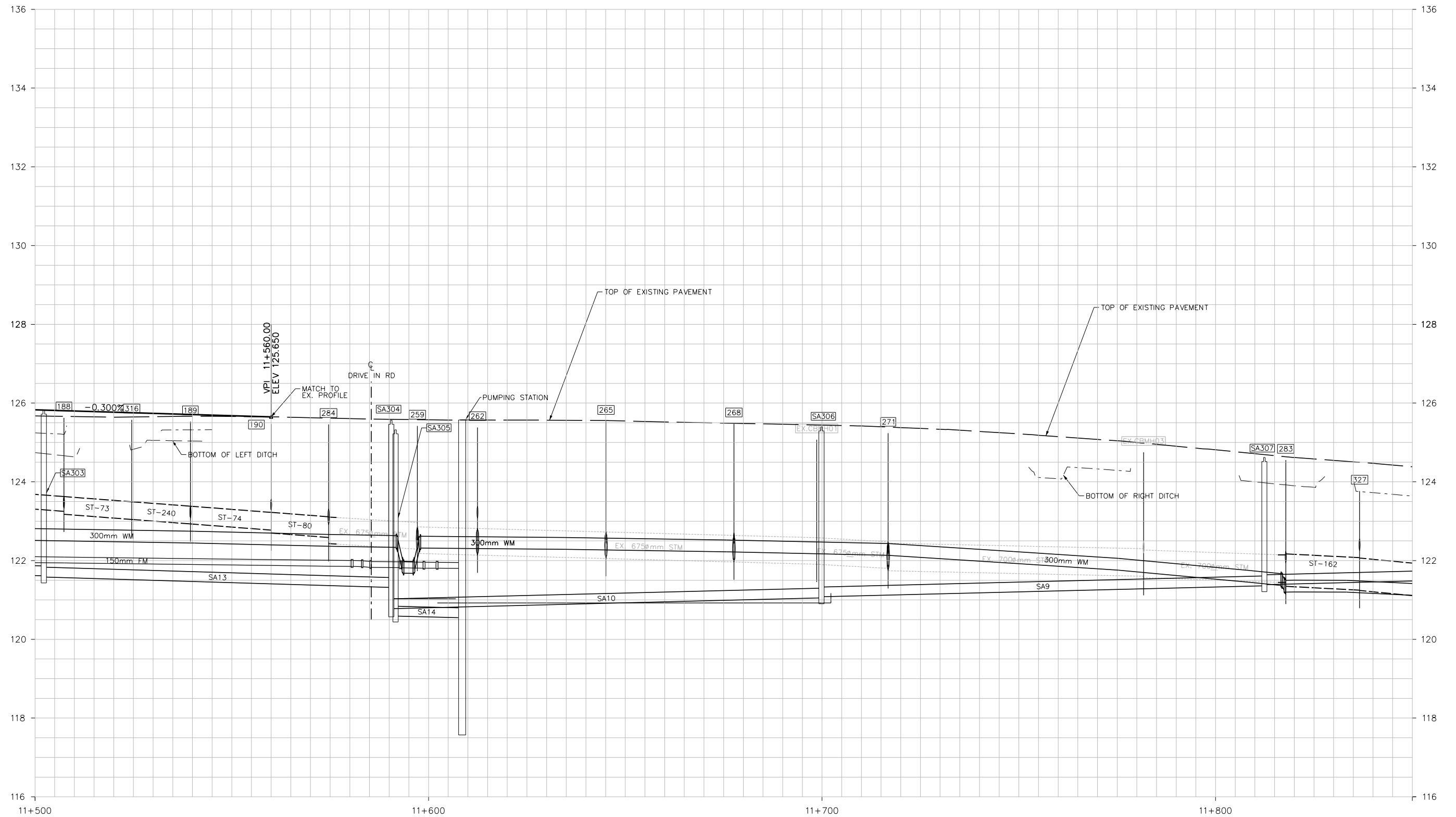


GWP 214-00-00
HIGHWAY 148
 DETAIL DESIGN AND CLASS EA STUDY
 PEMBROKE TO GREENWOOD ROAD









RECOMMENDED PLAN
 STA. 11+500 TO STA. 11+850

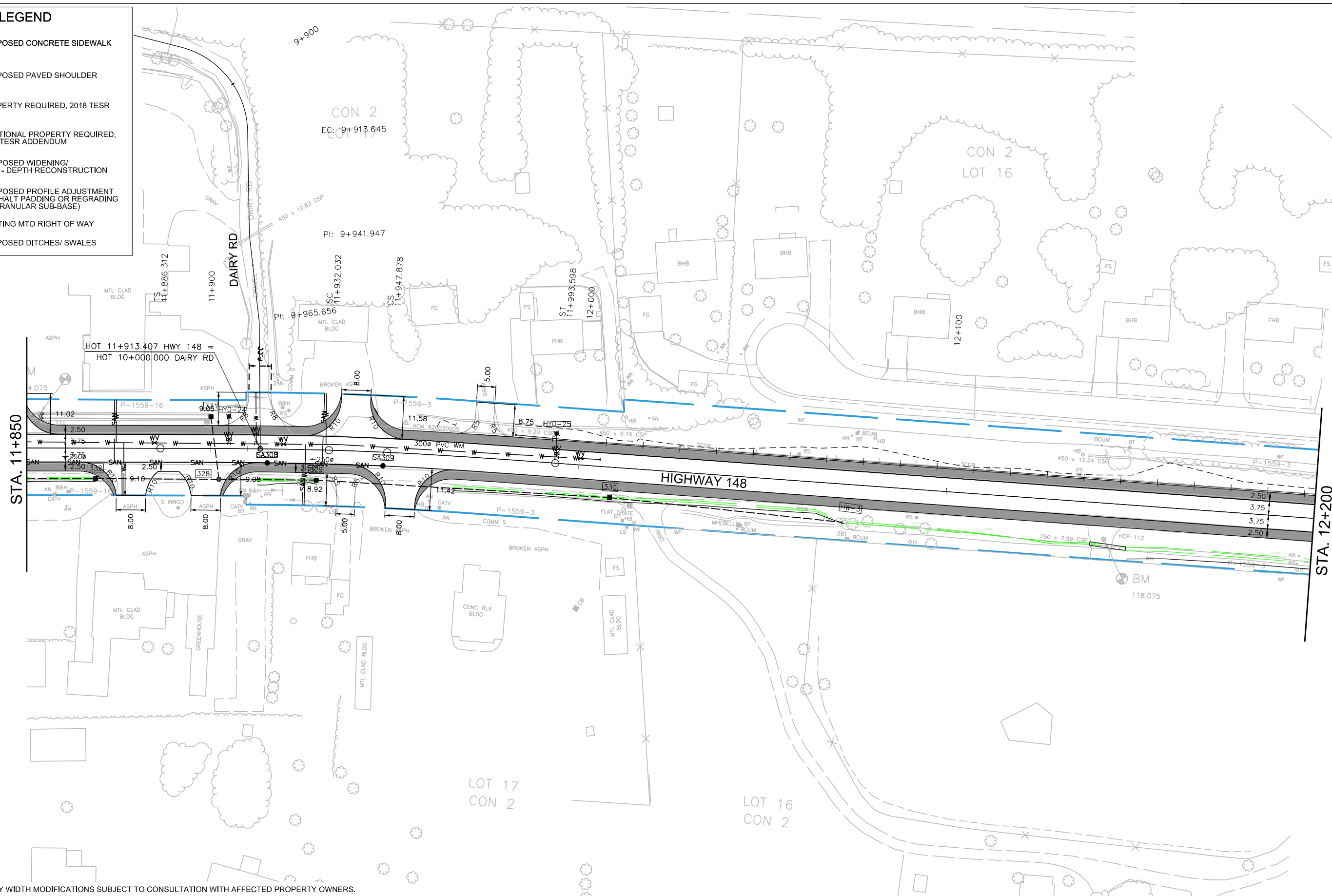
SHEET

6

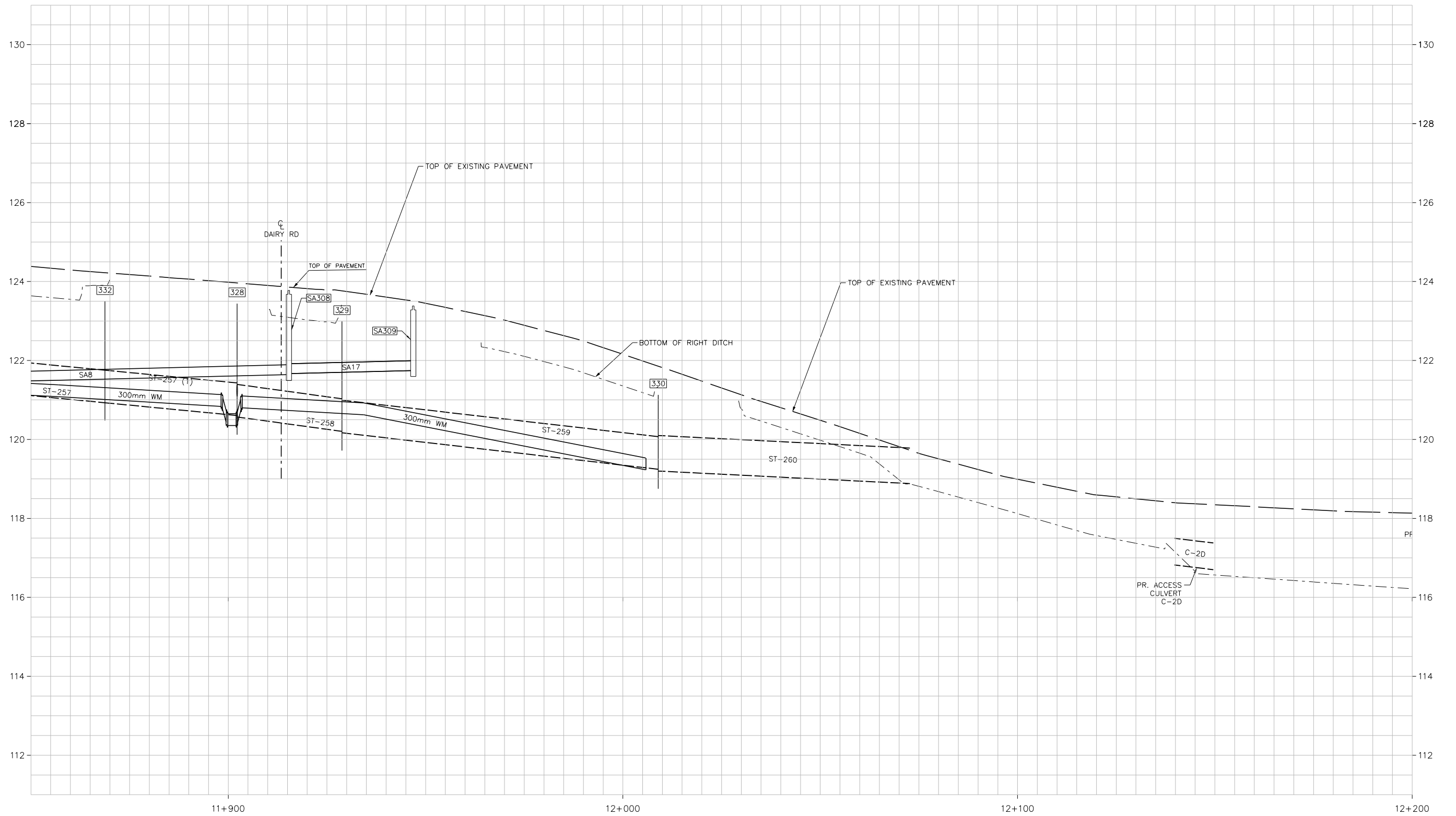


LEGEND









-  PROPOSED CONCRETE SIDEWALK
-  PROPOSED PAVED SHOULDER
-  PROPERTY REQUIRED, 2018 TESR
-  ADDITIONAL PROPERTY REQUIRED, 2022 TESR ADDENDUM
-  PROPOSED WIDENING/
FULL-DEPTH RECONSTRUCTION
-  PROPOSED PROFILE ADJUSTMENT
(ASPHALT PADDING OR REGRADING
OF GRANULAR SUB-BASE)
-  EXISTING MTO RIGHT OF WAY
-  PROPOSED DITCHES/ SWALES

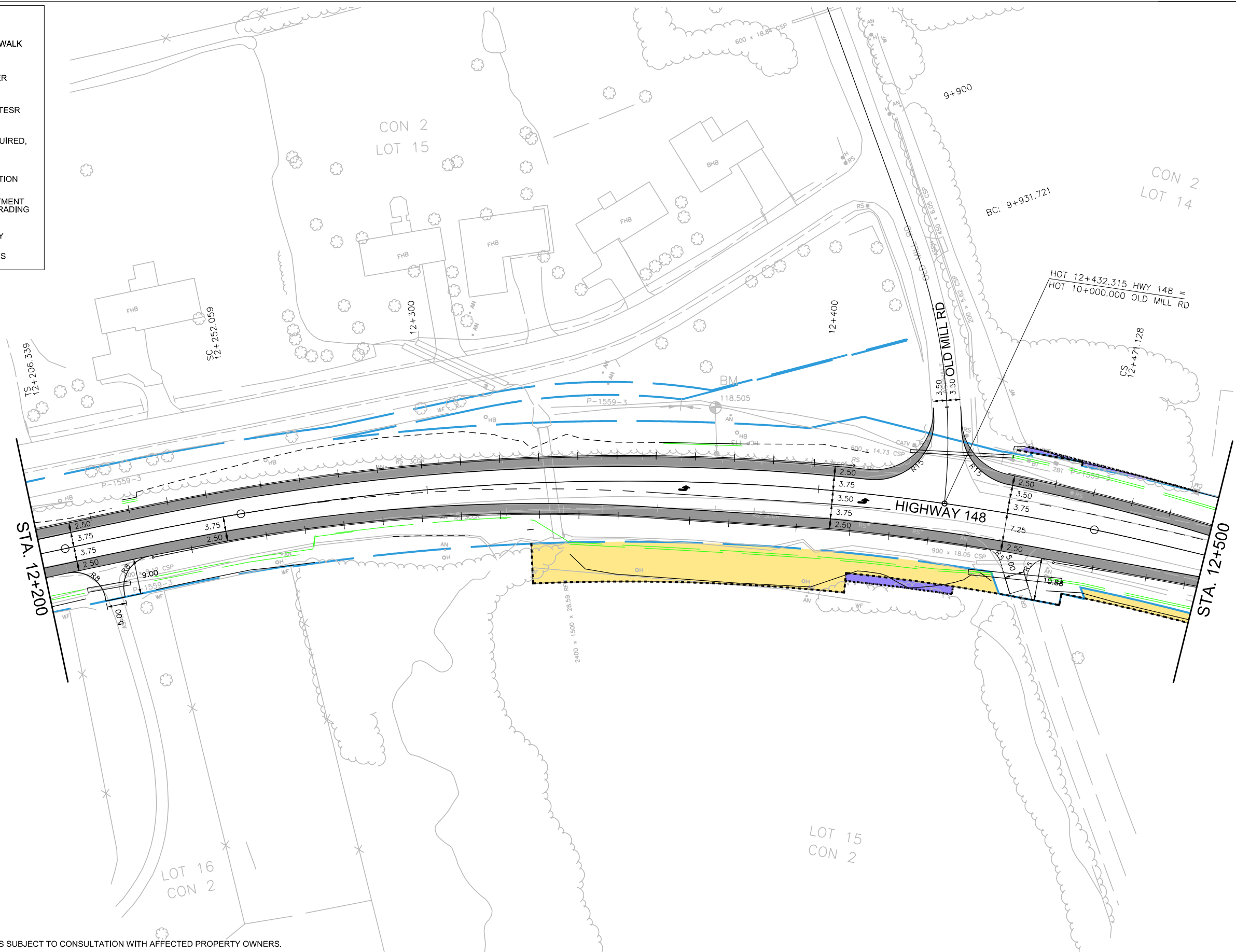


NOTE: DRIVEWAY WIDTH MODIFICATIONS SUBJECT TO CONSULTATION WITH AFFECTED PROPERTY OWNERS.

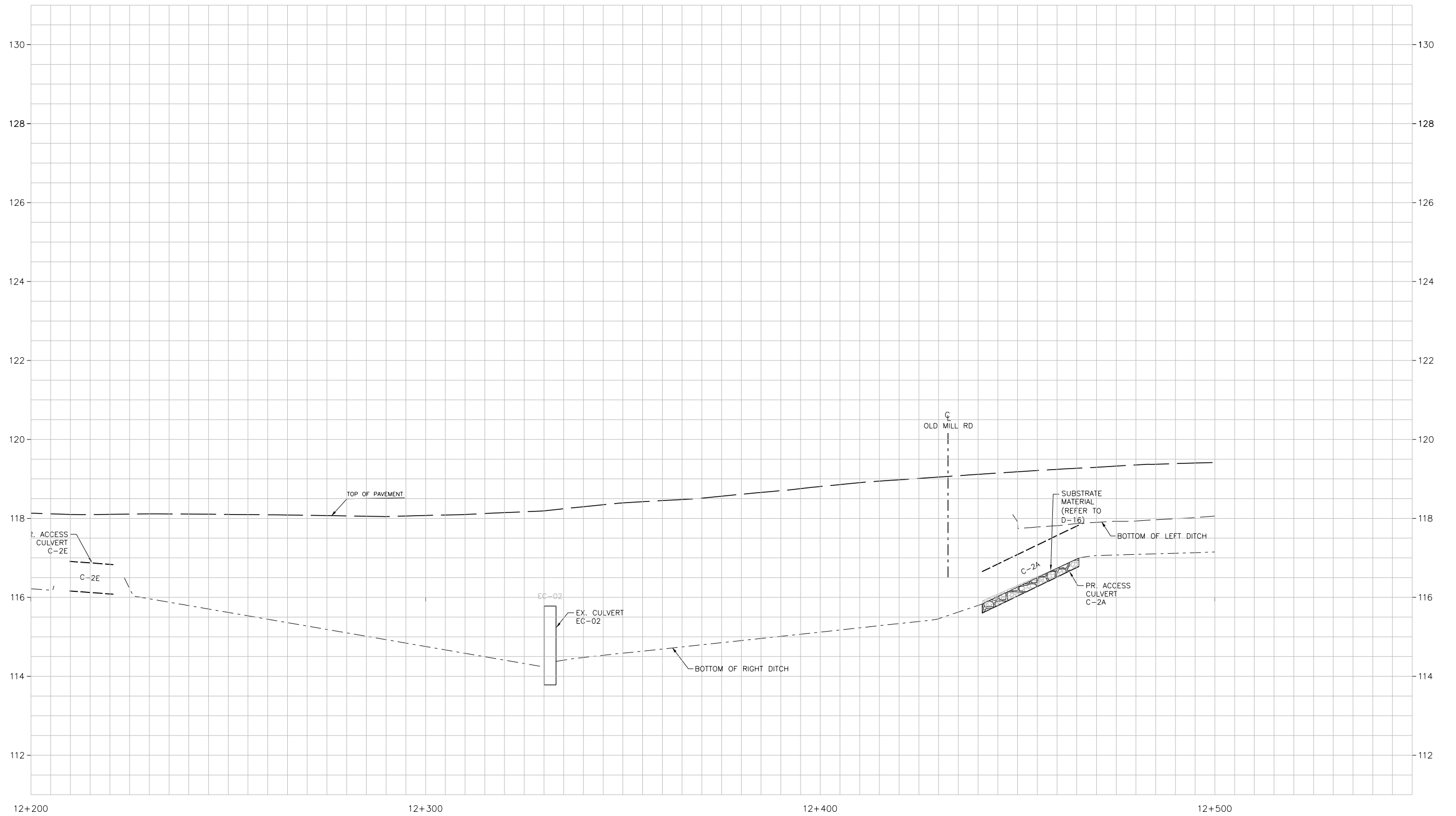


LEGEND






-  PROPOSED CONCRETE SIDEWALK
-  PROPOSED PAVED SHOULDER
-  PROPERTY REQUIRED, 2018 TESR
-  ADDITIONAL PROPERTY REQUIRED, 2022 TESR ADDENDUM
-  PROPOSED WIDENING/
FULL-DEPTH RECONSTRUCTION
-  PROPOSED PROFILE ADJUSTMENT
(ASPHALT PADDING OR REGRADING
OF GRANULAR SUB-BASE)
-  EXISTING MTO RIGHT OF WAY
-  PROPOSED DITCHES/ SWALES

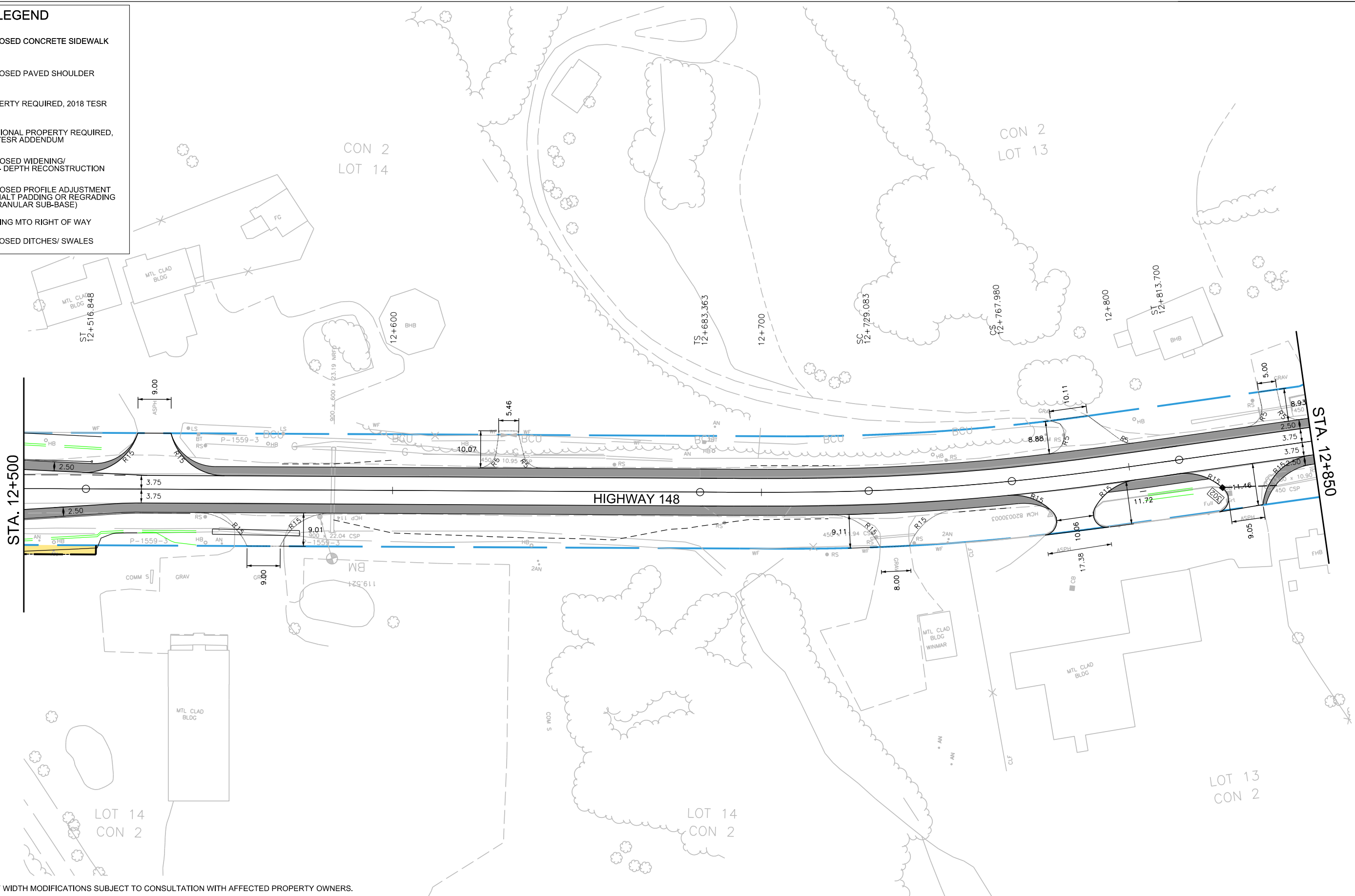
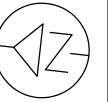


NOTE: DRIVEWAY WIDTH MODIFICATIONS SUBJECT TO CONSULTATION WITH AFFECTED PROPERTY OWNERS.



LEGEND

-  PROPOSED CONCRETE SIDEWALK
-  PROPOSED PAVED SHOULDER
-  PROPERTY REQUIRED, 2018 TESR
-  ADDITIONAL PROPERTY REQUIRED, 2022 TESR ADDENDUM
-  PROPOSED WIDENING/
FULL-DEPTH RECONSTRUCTION
-  PROPOSED PROFILE ADJUSTMENT
(ASPHALT PADDING OR REGRADING
OF GRANULAR SUB-BASE)
-  EXISTING MTO RIGHT OF WAY
-  PROPOSED DITCHES/ SWALES

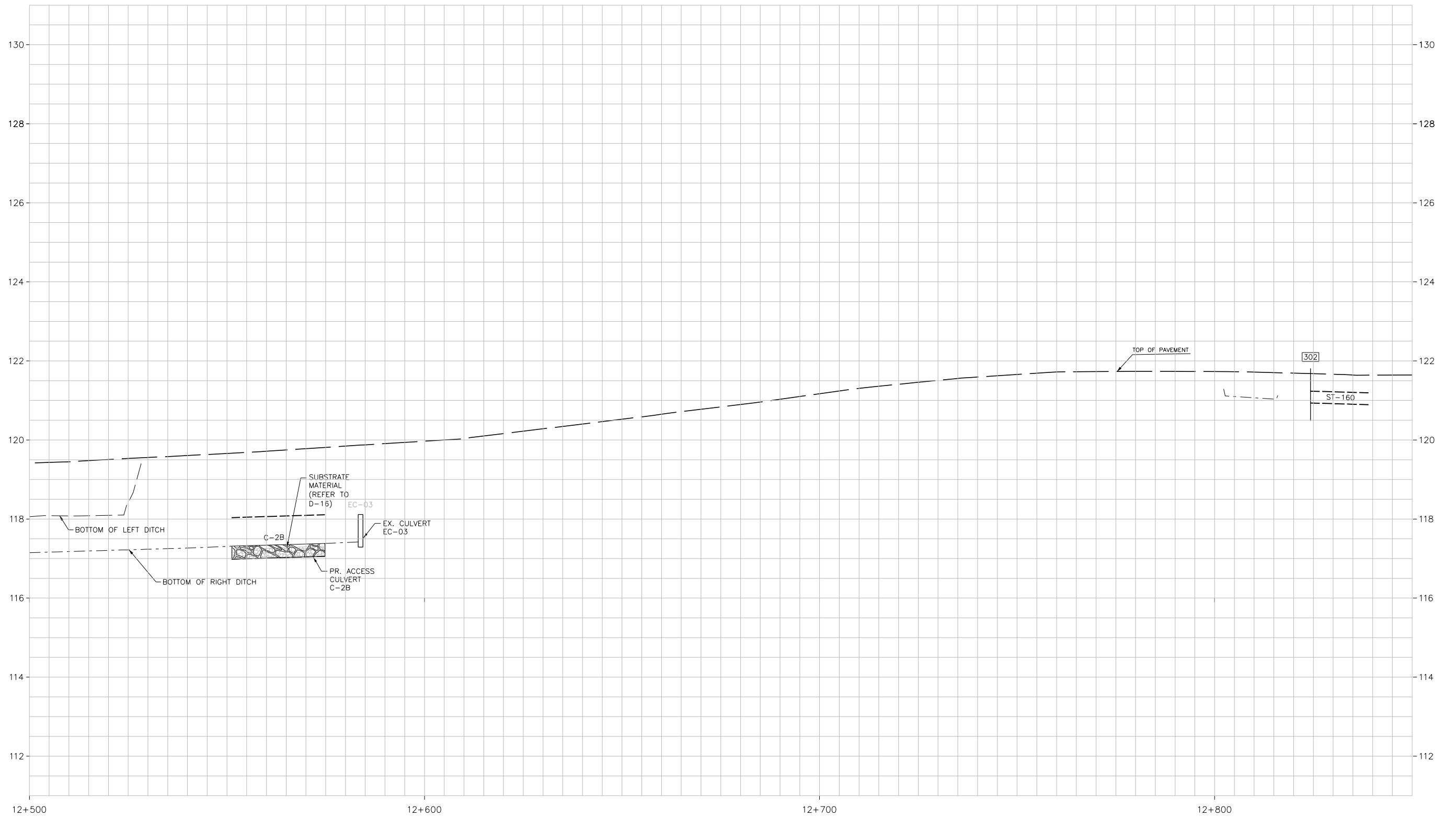


NOTE: DRIVEWAY WIDTH MODIFICATIONS SUBJECT TO CONSULTATION WITH AFFECTED PROPERTY OWNERS.









SCALE:

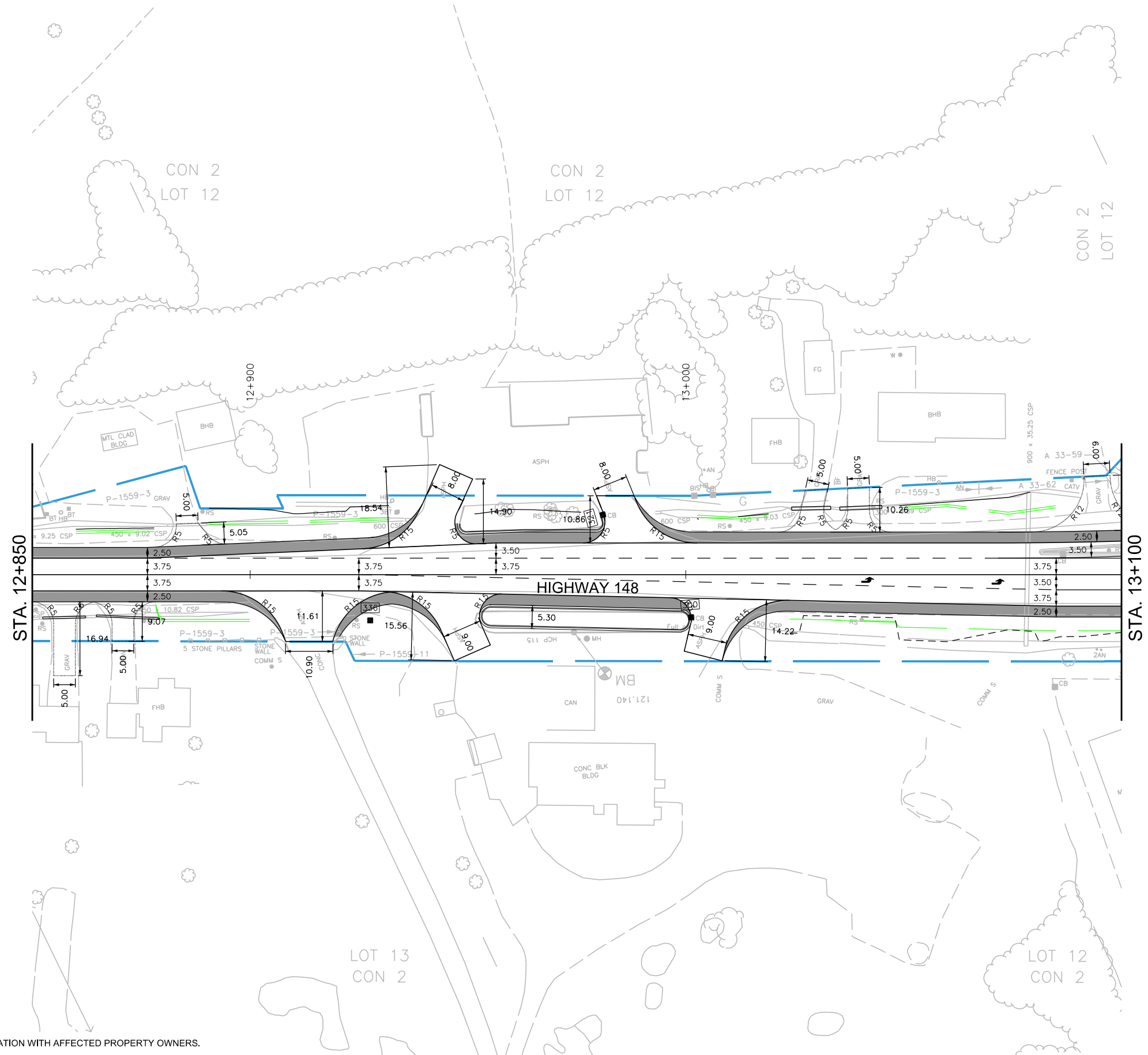


SHEET




LEGEND

-  PROPOSED CONCRETE SIDEWALK
-  PROPOSED PAVED SHOULDER
-  PROPERTY REQUIRED, 2018 TESR
-  ADDITIONAL PROPERTY REQUIRED, 2022 TESR ADDENDUM
-  PROPOSED WIDENING/
FULL - DEPTH RECONSTRUCTION
-  PROPOSED PROFILE ADJUSTMENT
(ASPHALT PADDING OR REGRADING
OF GRANULAR SUB-BASE)
-  EXISTING MTO RIGHT OF WAY
-  PROPOSED DITCHES/ SWALES











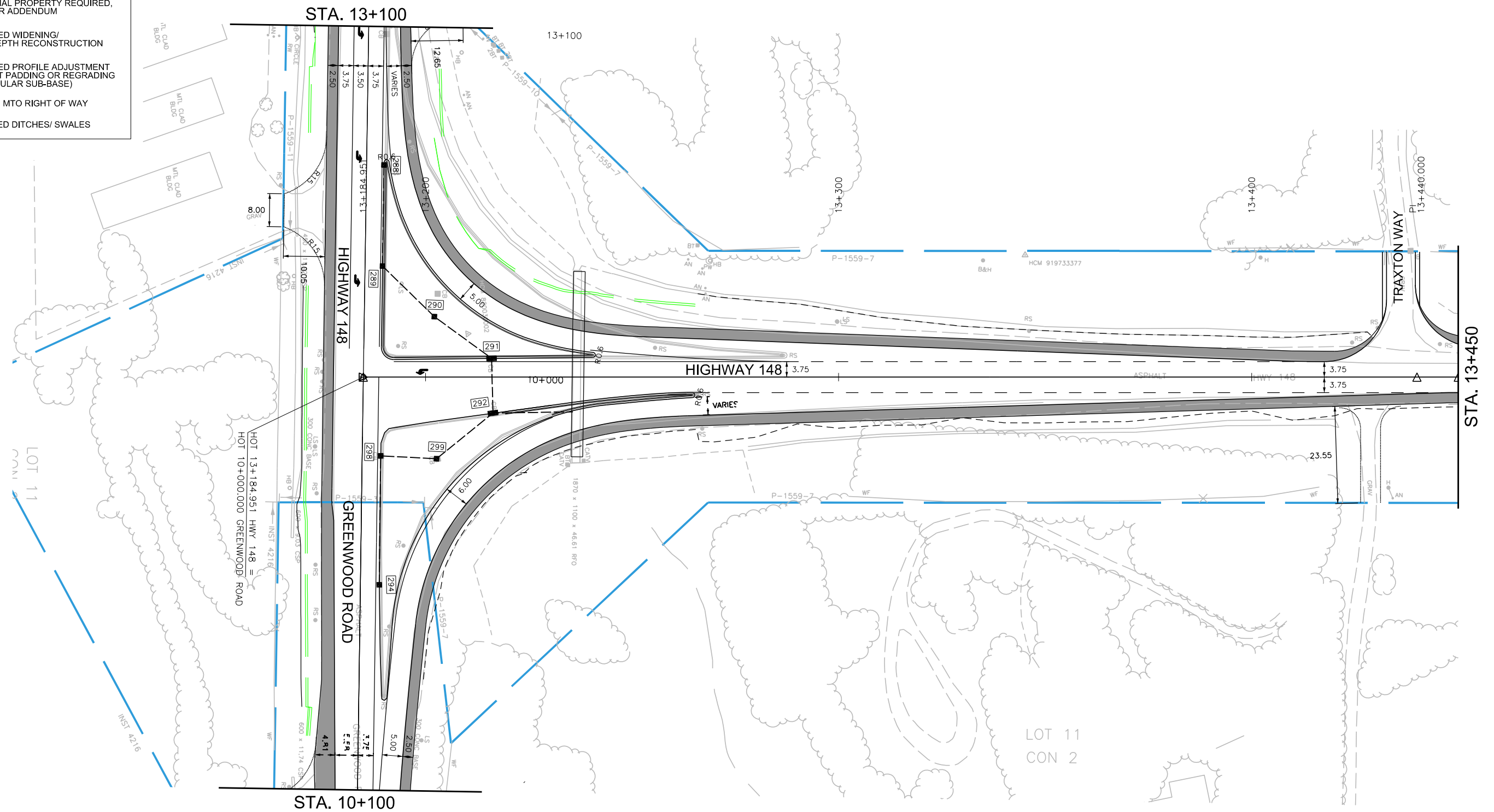
NOTE: DRIVEWAY WIDTH MODIFICATIONS SUBJECT TO CONSULTATION WITH AFFECTED PROPERTY OWNERS.





LEGEND

-  PROPOSED CONCRETE SIDEWALK
-  PROPOSED PAVED SHOULDER
-  PROPERTY REQUIRED, 2018 TESR
-  ADDITIONAL PROPERTY REQUIRED, 2022 TESR ADDENDUM
-  PROPOSED WIDENING/ FULL - DEPTH RECONSTRUCTION
-  PROPOSED PROFILE ADJUSTMENT (ASPHALT PADDING OR REGRADING OF GRANULAR SUB-BASE)
-  EXISTING MTO RIGHT OF WAY
-  PROPOSED DITCHES/ SWALES



NOTE: DRIVEWAY WIDTH MODIFICATIONS SUBJECT TO CONSULTATION WITH AFFECTED PROPERTY OWNERS.

SCALE:

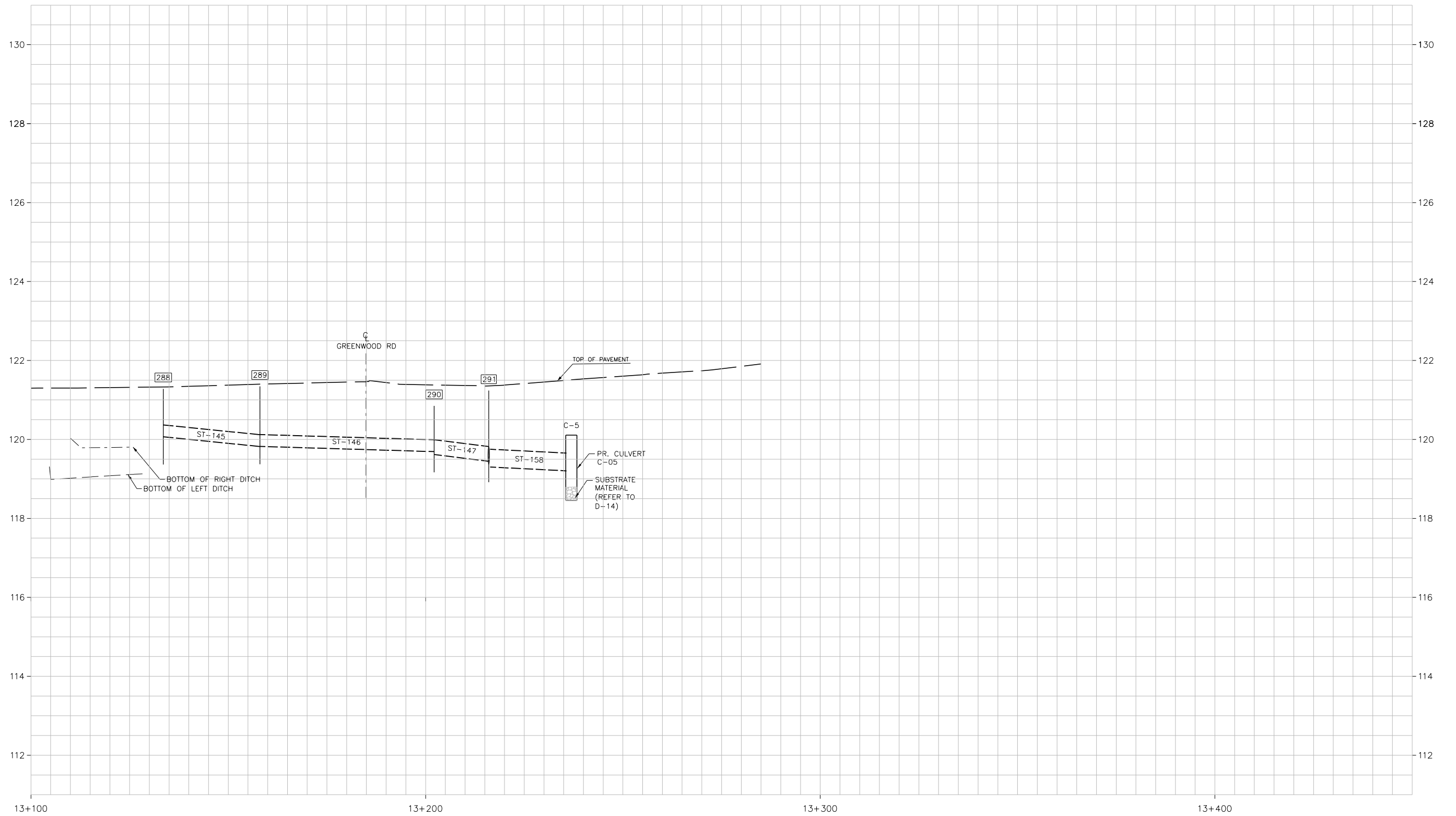


GWP 214-00-00
HIGHWAY 148
 DETAIL DESIGN AND CLASS EA STUDY
 PEMBROKE TO GREENWOOD ROAD

RECOMMENDED PLAN
 STA. 13+100 TO STA. 13+450









SHEET

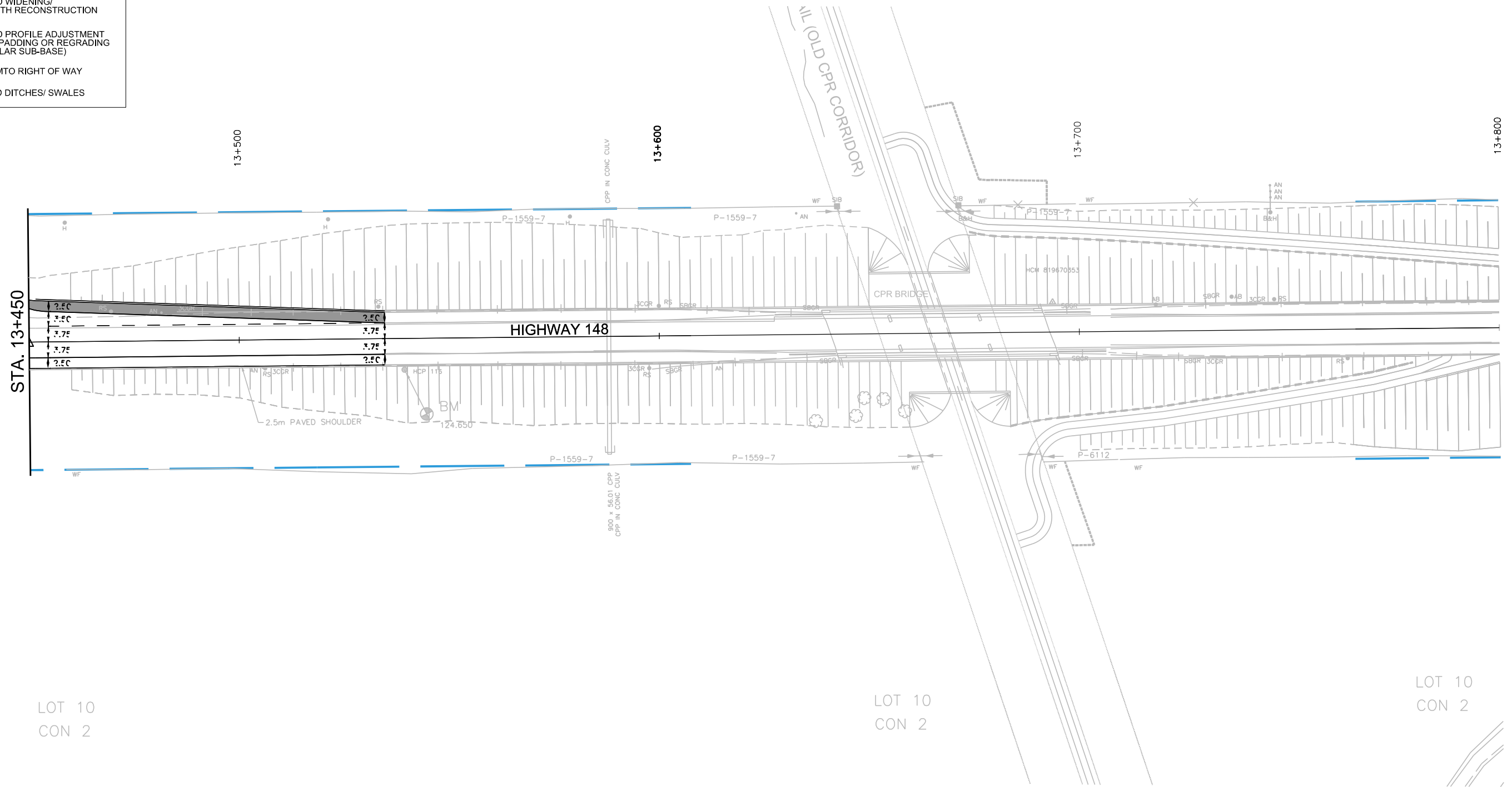
11





LEGEND

-  PROPOSED CONCRETE SIDEWALK
-  PROPOSED PAVED SHOULDER
-  PROPERTY REQUIRED, 2018 TESR
-  ADDITIONAL PROPERTY REQUIRED, 2022 TESR ADDENDUM
-  PROPOSED WIDENING/
FULL - DEPTH RECONSTRUCTION
-  PROPOSED PROFILE ADJUSTMENT
(ASPHALT PADDING OR REGRADING
OF GRANULAR SUB-BASE)
-  EXISTING MTO RIGHT OF WAY
-  PROPOSED DITCHES/ SWALES



NOTE: DRIVEWAY WIDTH MODIFICATIONS SUBJECT TO CONSULTATION WITH AFFECTED PROPERTY OWNERS.



SCALE:

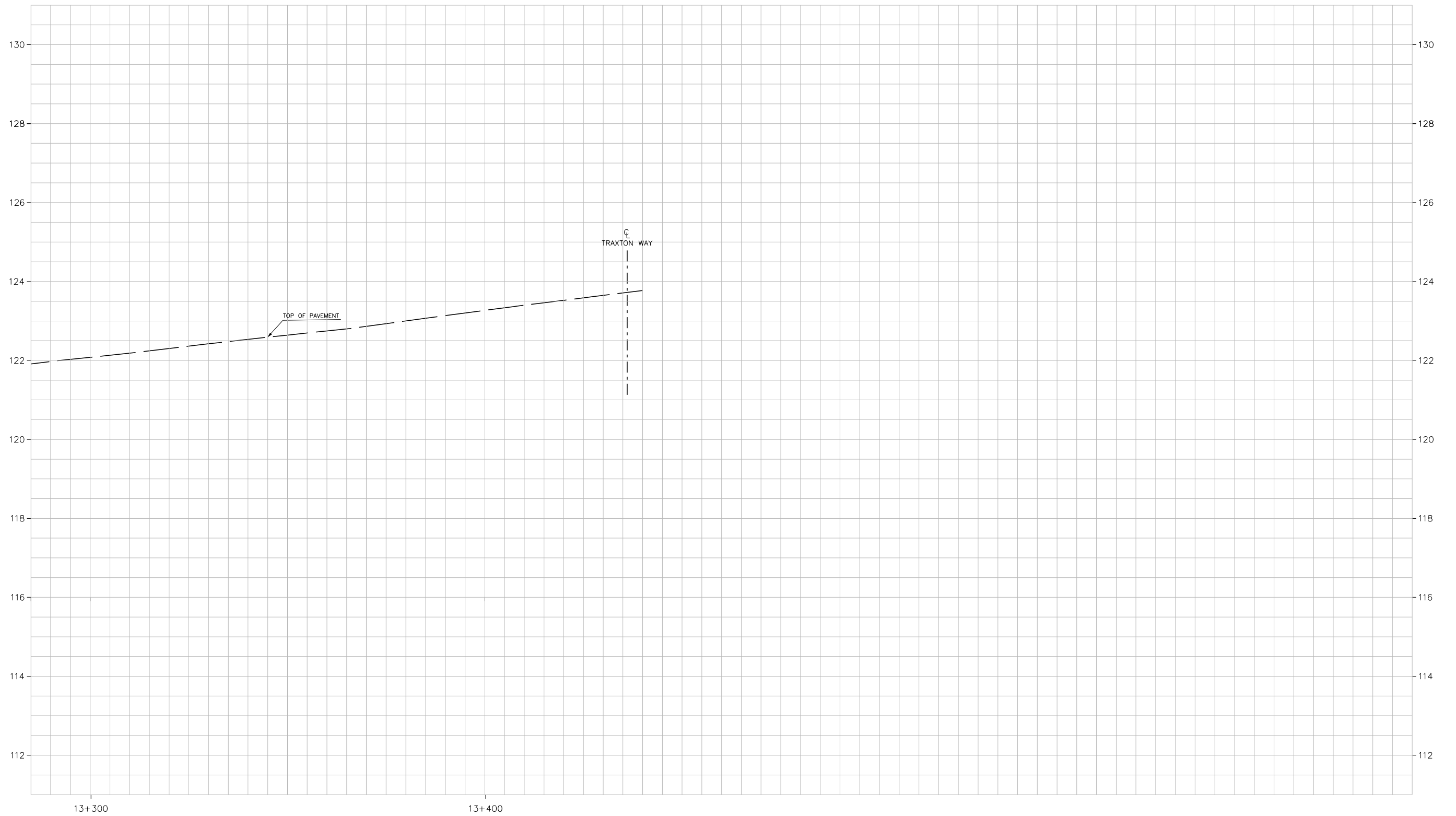


GWP 214-00-00
HIGHWAY 148
 DETAIL DESIGN AND CLASS EA STUDY
 PEMBROKE TO GREENWOOD ROAD

RECOMMENDED PLAN
 STA. 13+450 TO STA. 13+620









SHEET

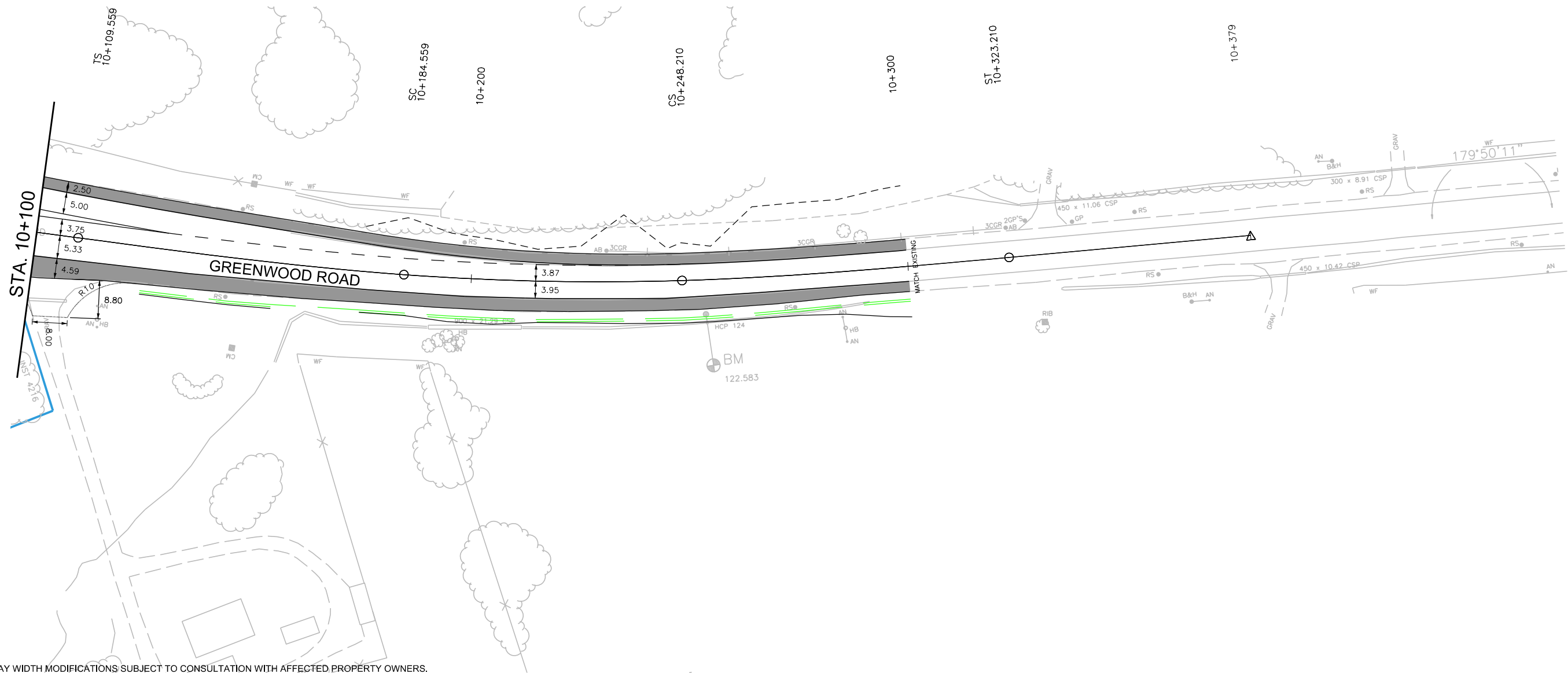
12





LEGEND

-  PROPOSED CONCRETE SIDEWALK
-  PROPOSED PAVED SHOULDER
-  PROPERTY REQUIRED, 2018 TESR
-  ADDITIONAL PROPERTY REQUIRED, 2022 TESR ADDENDUM
-  PROPOSED WIDENING/
FULL - DEPTH RECONSTRUCTION
-  PROPOSED PROFILE ADJUSTMENT
(ASPHALT PADDING OR REGRADING
OF GRANULAR SUB-BASE)
-  EXISTING MTO RIGHT OF WAY
-  PROPOSED DITCHES/ SWALES



NOTE: DRIVEWAY WIDTH MODIFICATIONS SUBJECT TO CONSULTATION WITH AFFECTED PROPERTY OWNERS.